



rev	details	by	date
P01	For Planning	MZ	14.04.2021

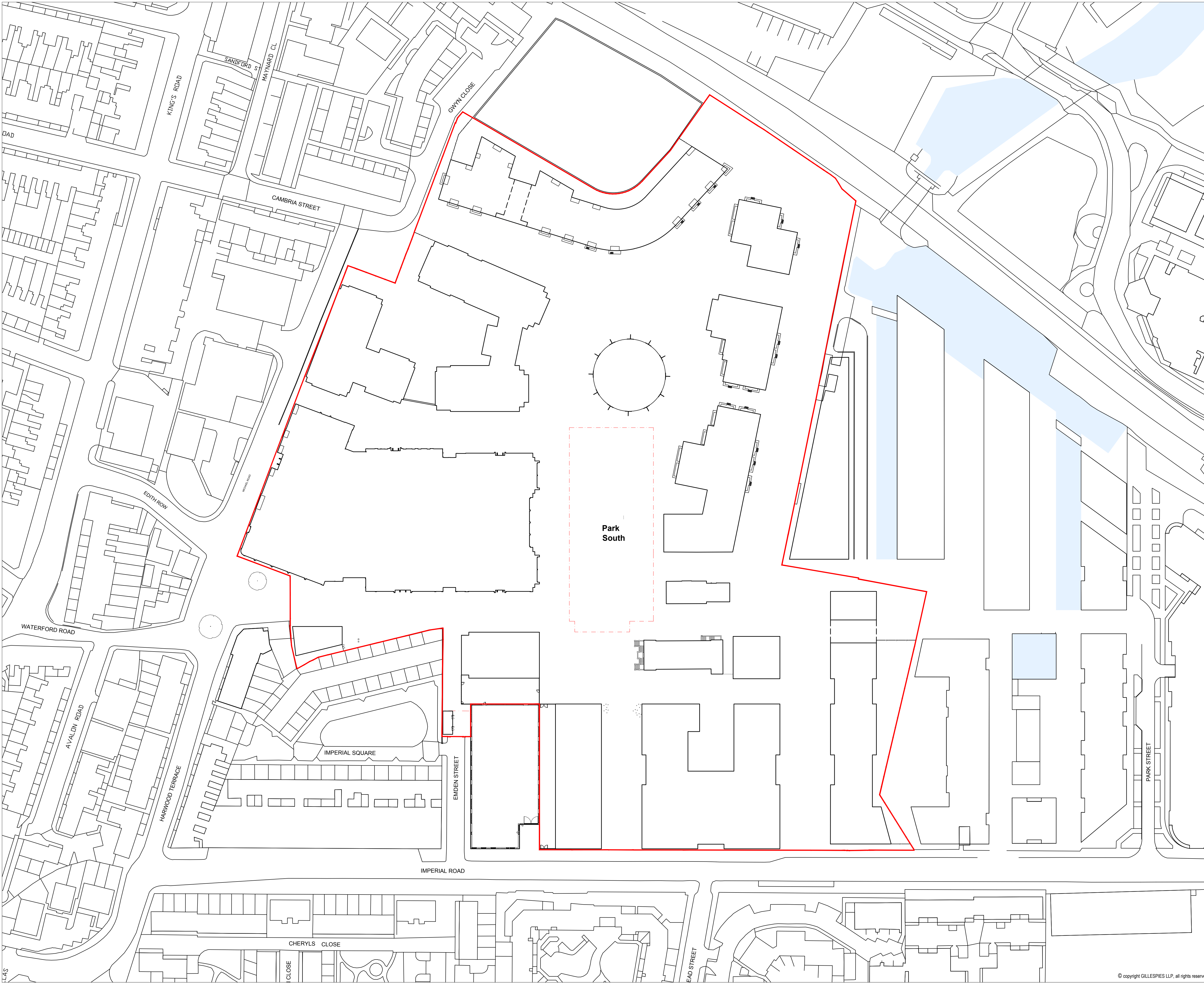
Notes

- 1.0 Do not scale from drawing, use figured dimensions only
- 1.1 All dimensions to be checked onsite
- 1.2 This drawing to be read in conjunction with all other Gillespies drawings and specifications

LEGEND

GENERAL

	Planning Application and Ownership Boundary
	Phase 2B Park South RMA



KING'S ROAD PARK

LANDSCAPE SITE PLAN

PLANNING	Drawing status	1:750 @ A1	Scale	Drawn
	Date	14.04.2021	Date	Checked
	Drawing number		Revision	

W505-GIL-XX-GF-DR-LEW-9400-0110 P01

St William
Designed for life

GILLESPIES